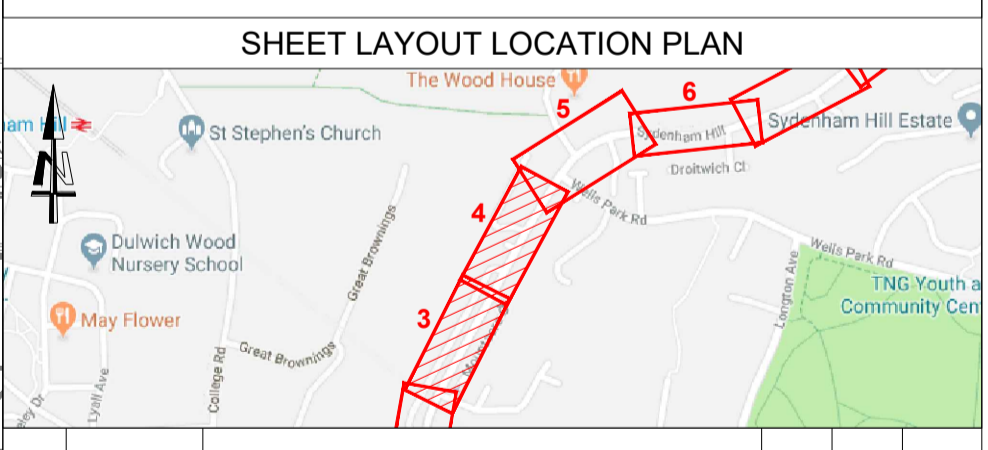
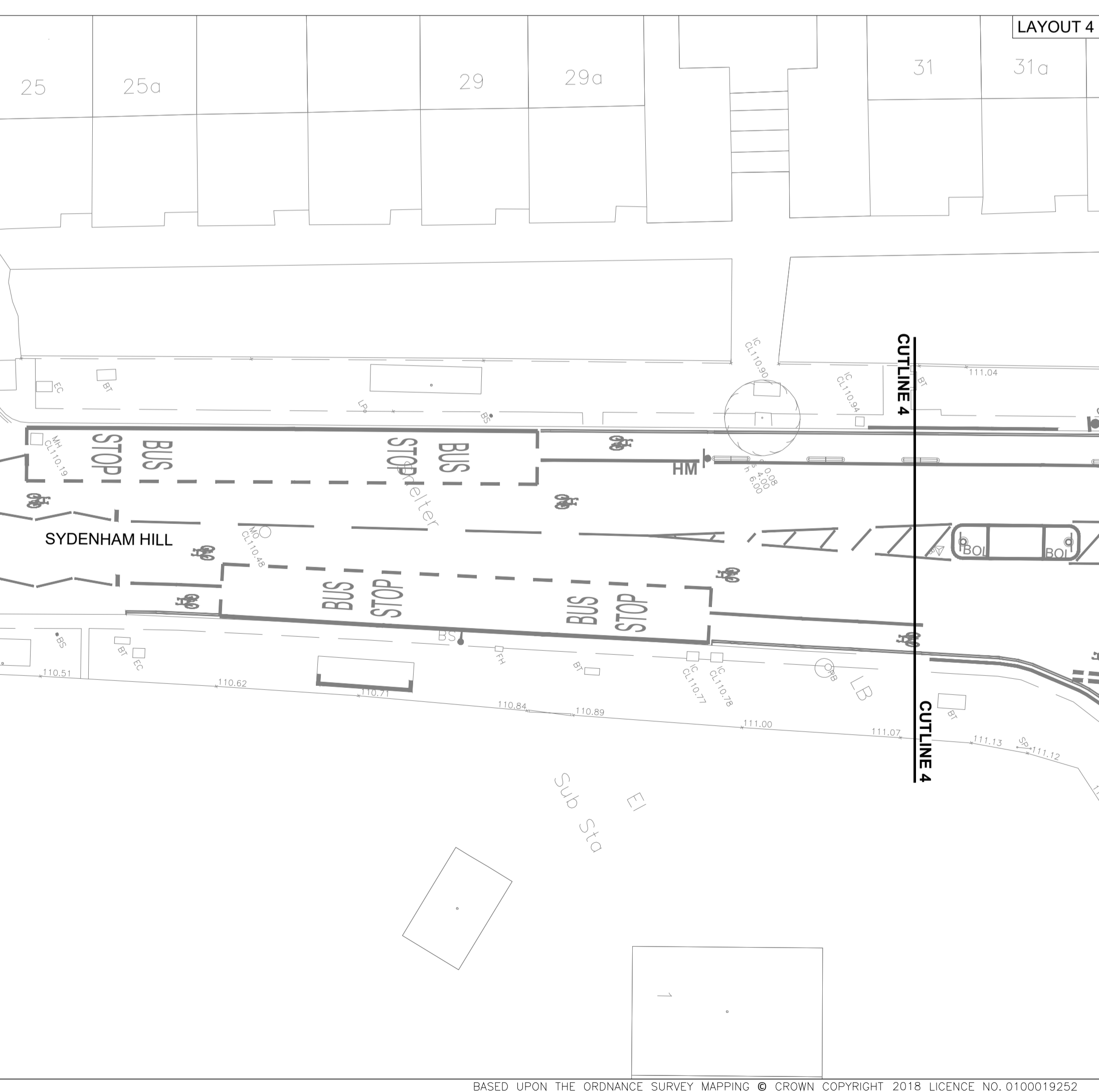



- NOTES:
- All road markings and signs to be in accordance with Traffic Signs Regulation and General Directions 2016 (TSRGD 2016).
 - The information shown on this drawing is based on a topographical Survey by Laser Surveys in August 2019 and an extension topographical survey by Select Surveys in January 2021 (Layout 8, north scheme extents).
 - This drawing is to be read in conjunction with all drawings for job ref. LBS-18105-DD as listed on the drawing register.



REV	DATE	REVISION DESCRIPTION / DETAILS	DRN BY	CHKD BY	APRVD BY



PROJECT:

20 MPH TRAFFIC CALMING SCHEME SYDENHAM HILL

DRAWING TITLE:

PROPOSED NO WAITING AT ANY TIME RESTRICTIONS

SHEET:

2 OF 5

STATUS:

DETAILED DESIGN

DRAWING NO:

LBS-18105-DD-1200-DR-01-COMB

DRAWN BY: DJ
DESIGNED BY: DJ
CHECKED BY: DJ
APPROVED BY: -
DATE: 03/01/24
SCALE: A1: 1:200
REV: